




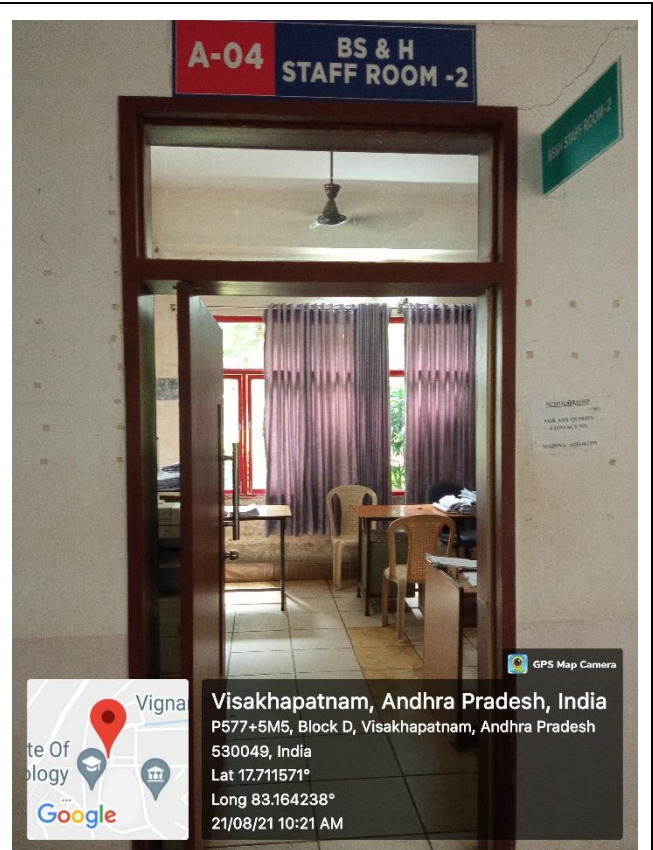
VIGNAN's INSTITUTE OF INFORMATION TECHNOLOGY (AUTONOMOUS)

(Approved by AICTE-New Delhi, Affiliated to JNTUK, Kakinada)
Beside VSEZ, Duwada, Vadlapudi Post, Gajuwaka, Visakhapatnam - 530 049.


GEOTAGGED PICTURES OF ADMINISTRATIVE FACILITIES




A-01




A-04



A-05



A-11



A-12(1)



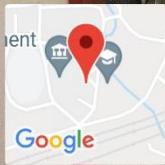

A-12(2)



A-12

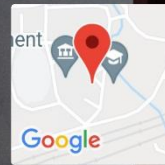



A-21



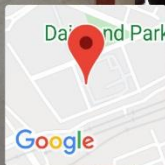
Visakhapatnam, Andhra Pradesh, India
 Unnamed Road, Visakhapatnam, Andhra Pradesh
 530046, India
 Lat 17.710236°
 Long 83.166408°
 21/08/21 10:36 AM

A-22




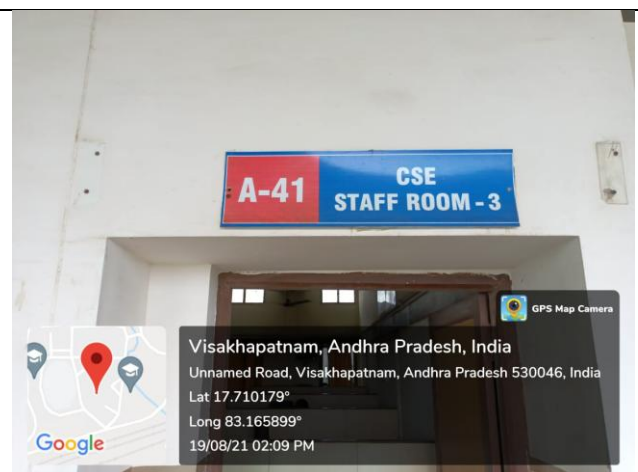
Visakhapatnam, Andhra Pradesh, India
 Unnamed Road, Visakhapatnam, Andhra Pradesh
 530046, India
 Lat 17.710236°
 Long 83.166408°
 21/08/21 10:34 AM

A-25




Visakhapatnam, Andhra Pradesh, India
 P544+RWR, Visakhapatnam, Andhra Pradesh 530049,
 India
 Lat 17.706586°
 Long 83.156692°
 21/08/21 10:49 AM

A-33




Visakhapatnam, Andhra Pradesh, India
 Unnamed Road, Visakhapatnam, Andhra Pradesh 530046, India
 Lat 17.710179°
 Long 83.165899°
 19/08/21 02:09 PM


A-41




A-47



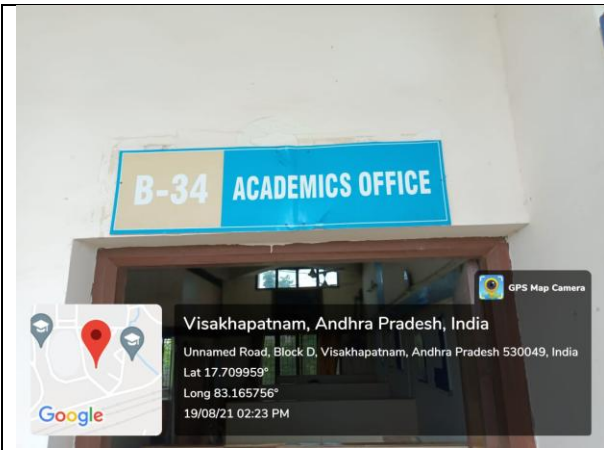
B-05




B-11



B-25



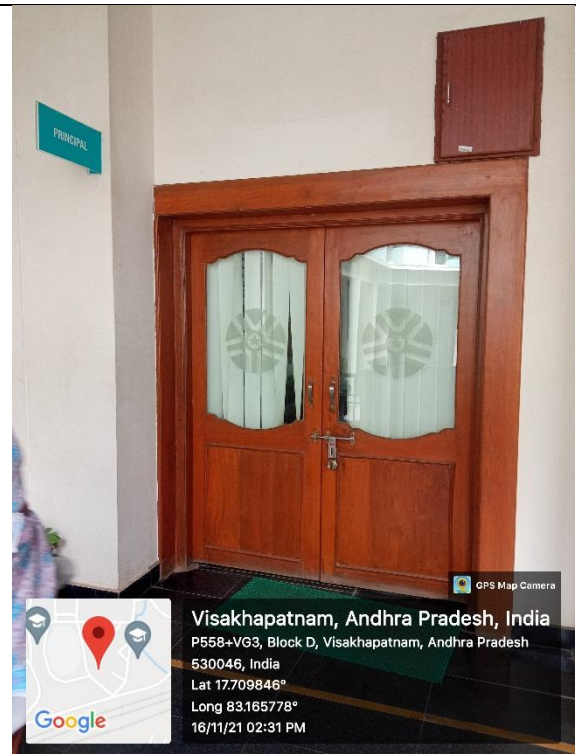
B-34




B-44



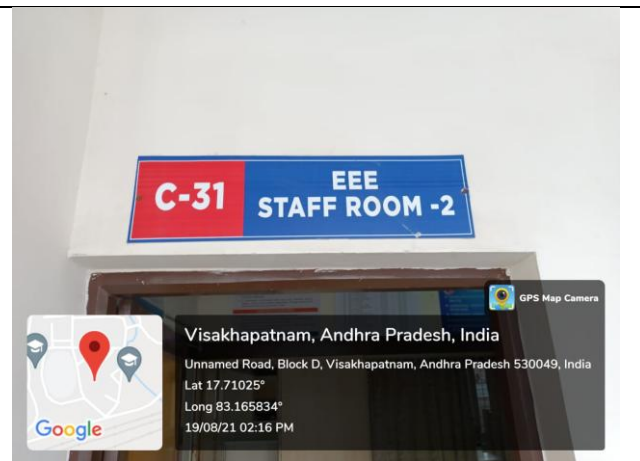
B-46



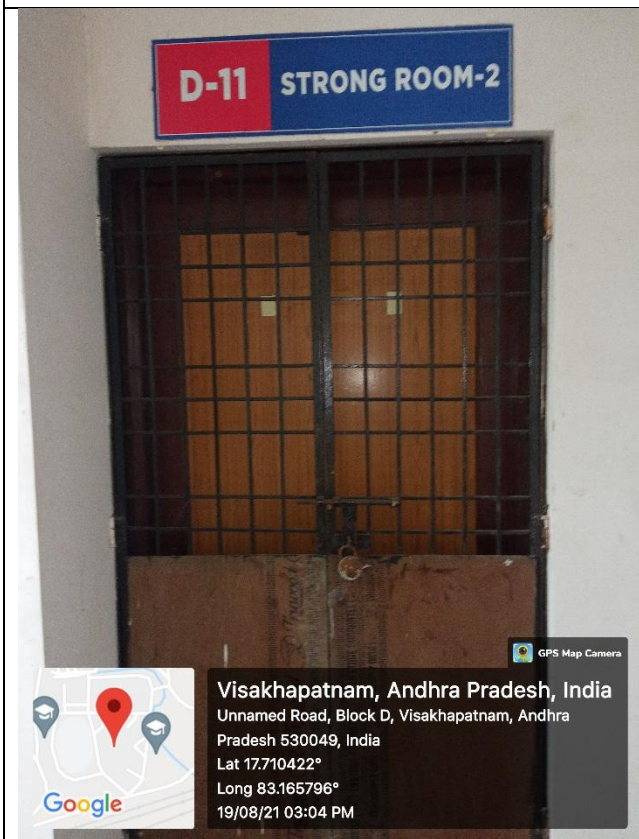
C-11




C-12



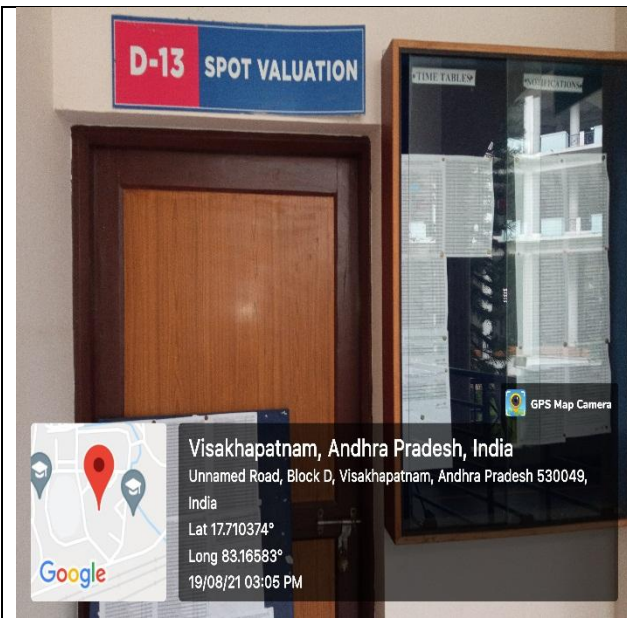
C-13




D-11




D-12




D-13





D-14



D-15

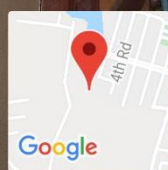


D-31





GPS Map Camera
Visakhapatnam, Andhra Pradesh, India
P568+79X, Block D, Visakhapatnam,
Andhra Pradesh 530046, India
Lat 17.71051°
Long 83.166229°
01/09/21 02:26 PM

E-34



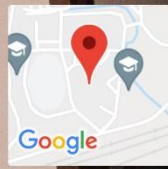
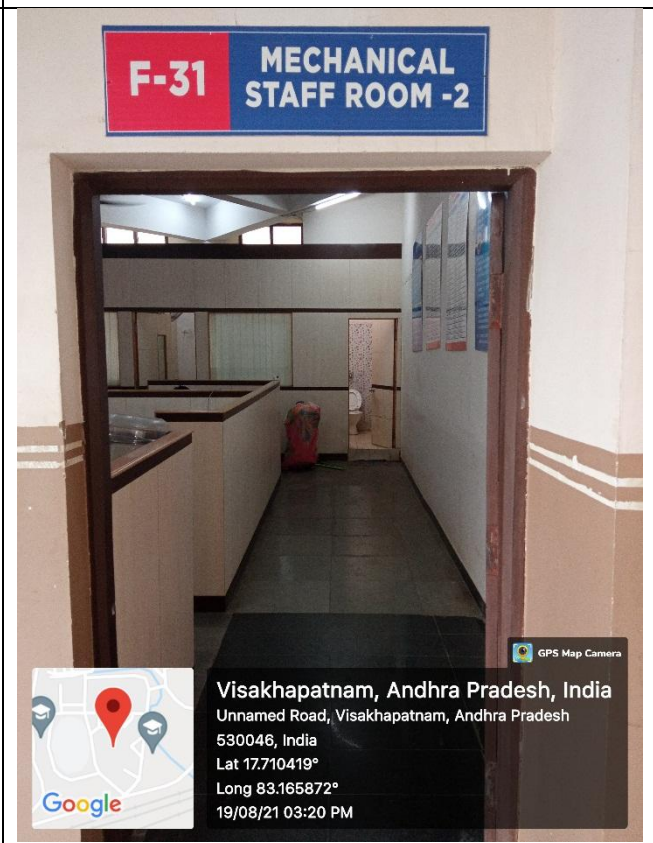
GPS Map Camera
Visakhapatnam, Andhra Pradesh, India
P579+FV2, Visakhapatnam, Andhra Pradesh 530049,
India
Lat 17.713884°
Long 83.169927°
19/08/21 03:38 PM

E-45



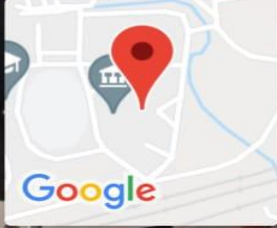
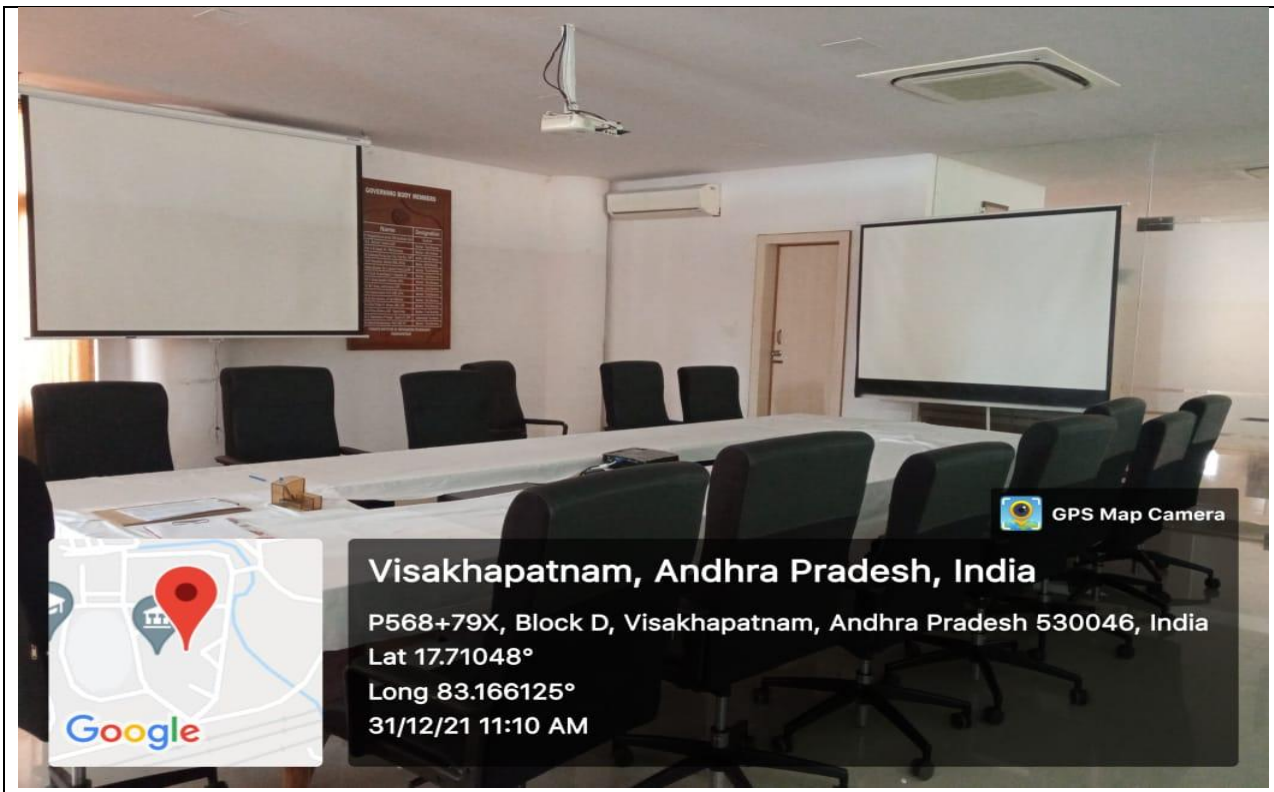
GPS Map Camera
Visakhapatnam, Andhra Pradesh, India
P568+79X, Block D, Visakhapatnam, Andhra Pradesh
530046, India
Lat 17.710542°
Long 83.165988°
19/08/21 03:17 PM

F-21



GPS Map Camera
Visakhapatnam, Andhra Pradesh, India
Unnamed Road, Visakhapatnam, Andhra Pradesh
530046, India
Lat 17.710419°
Long 83.165872°
19/08/21 03:20 PM

F-31



Visakhapatnam, Andhra Pradesh, India

P568+79X, Block D, Visakhapatnam, Andhra Pradesh 530046, India
Lat 17.71048°
Long 83.166125°
31/12/21 11:10 AM

GPS Map Camera

Board Room